

Static Water Levels – Spring 2017



<u>County</u>	<u>Wells</u>	<u>Spring 2016 to Spring 2017</u>
Gage	28	-0.78
Jefferson	24	-0.70
Saline	43	0.42

District Ave.	95	-0.74
---------------	----	-------

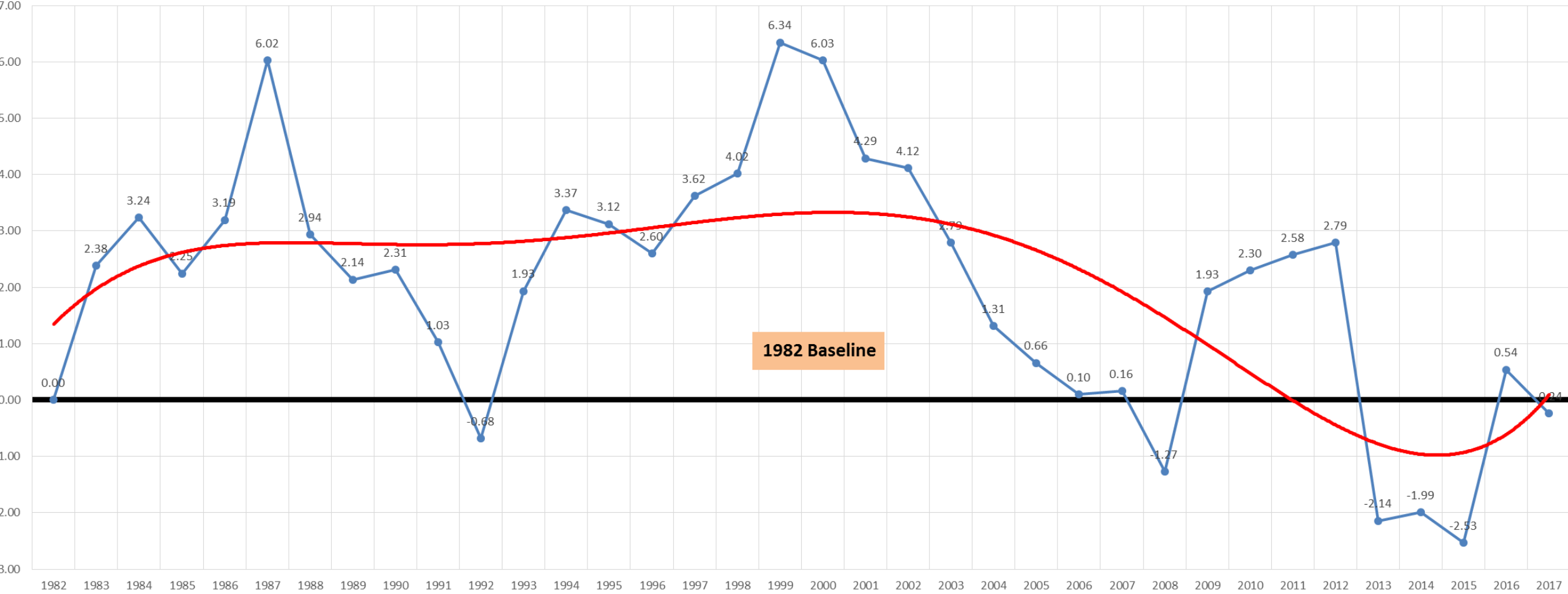
<u>County</u>	<u>Wells</u>	<u>Fall 2016 to Spring 2017</u>
Gage	28	3.27
Jefferson	24	1.89
Saline	43	1.98

District Ave.	95	2.82
---------------	----	------

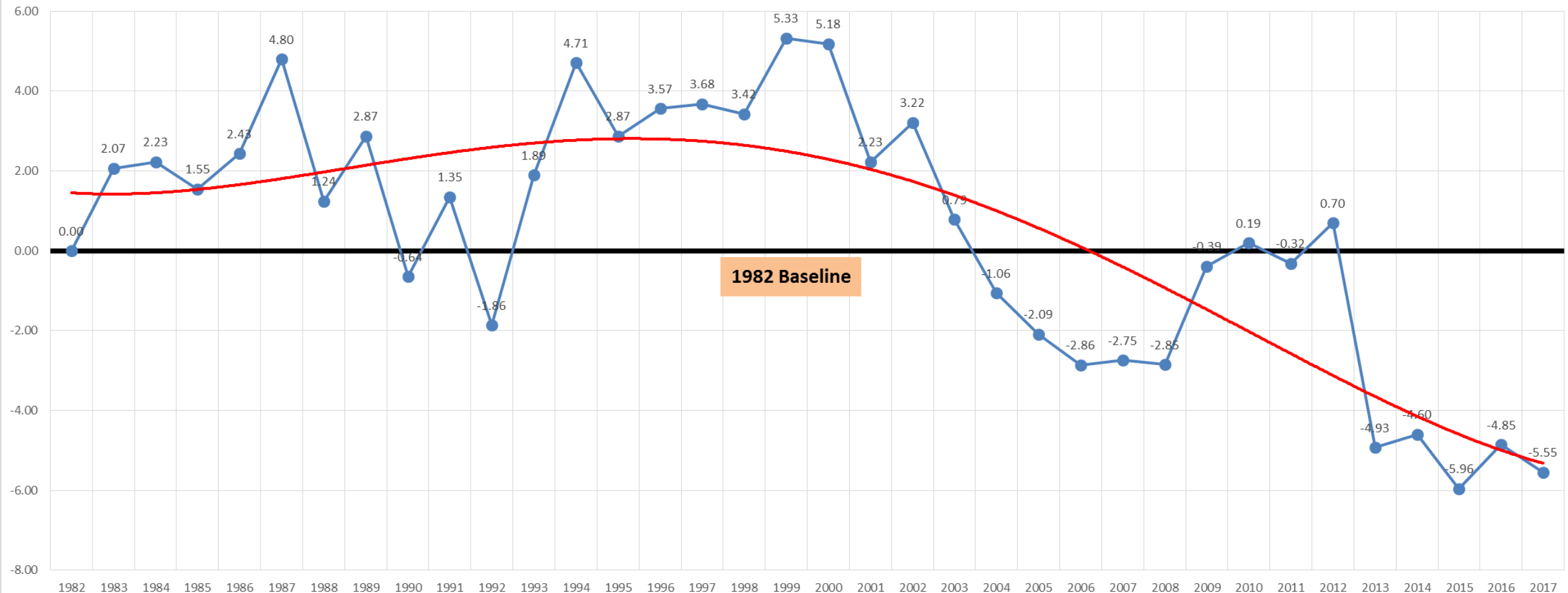
<u>County</u>	<u>Wells</u>	<u>Spring Baseline to Spring 2017</u>
Gage	28	-0.24
Jefferson	24	-5.55
Saline	43	-1.29

District Ave.	95	-2.06
---------------	----	-------

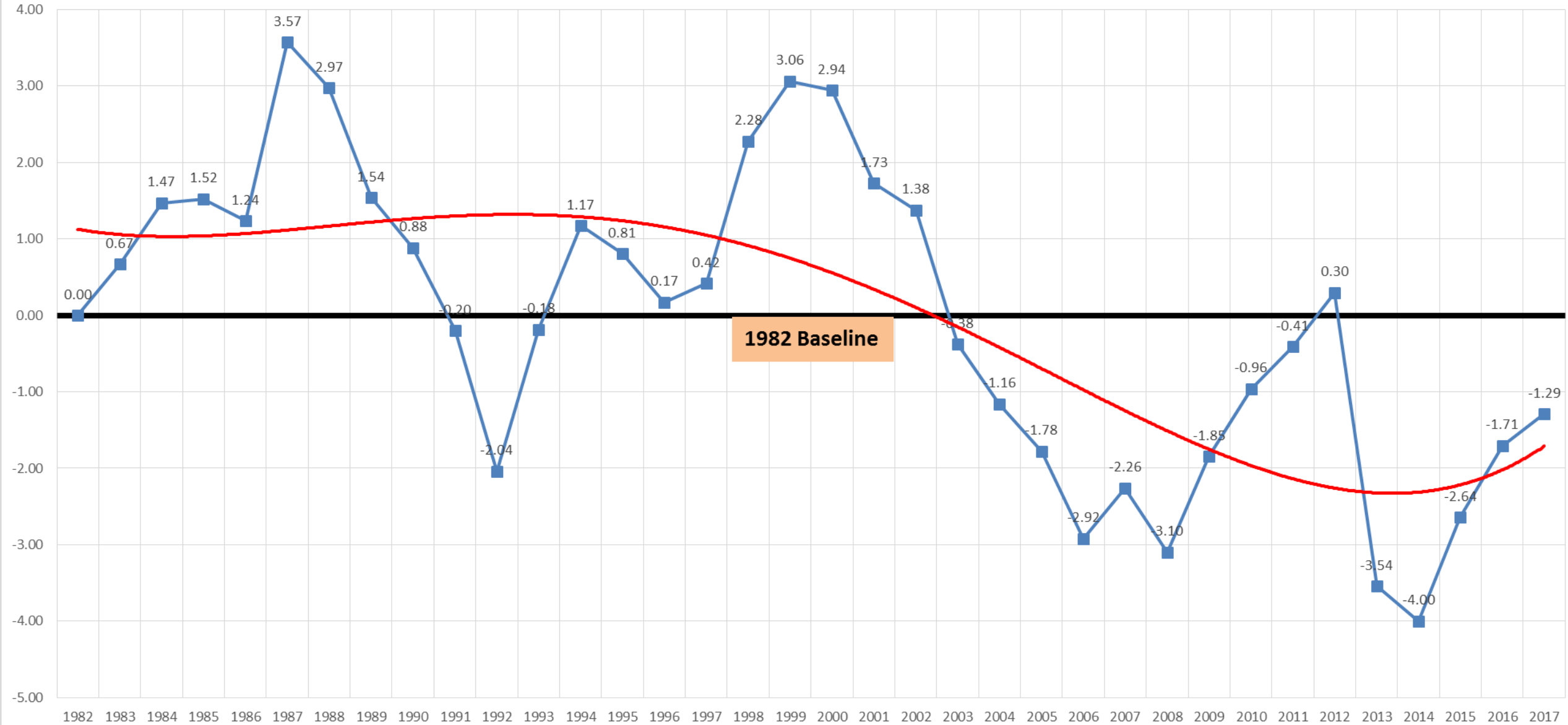
Gage County Level from 1982 Spring Baseline



Jefferson County Level from 1982 Spring Baseline



Saline County Level from 1982 Spring Baseline



District Levels from 1981

